

**PROCEEDINGS OF THE FOURTEENTH EXECUTIVE COMMITTEE MEETING OF JHARKHAND SPACE APPLICATION CENTER HELD IN THE CHAMBER OF DEVELOPMENT COMMISSIONER, PROJECT BHAVAN, RANCHI ON 1<sup>ST</sup> AUGUST, 2017**

A meeting of the Executive Committee of Jharkhand Space Applications Center was held in the chamber of Development Commissioner, Project Bhavan, Dhurwa, Ranchi on 01.08.2017 at 12.30 p.m. The following members attended the meeting:

S.N.	Participant	Designation
1.	Shri, Amit Khare, IAS, Additional Chief Secretary, Planning cum Finance Dept., Development Commissioner, Govt. of Jharkhand	Chairman, EC/JSAC
2.	Shri Ajay Kumar Singh, IAS, Secretary, Dept. of Higher, Technical Education and Skill Development, Govt. of Jharkhand	Member
3.	Shri Satendra Singh, IAS, Secretary, Dept. of IT & e-Gov, Govt. of Jharkhand	Vice Chairman, EC/JSAC
4.	Shri U.P. Shah, Director, Dept. of IT & e-Gov, Govt. of Jharkhand	Member
5.	Shri Ajay Kumar Singh, Director, Dept. of Higher, Technical Education and Skill Development, Govt. of Jharkhand	Member
6.	Shri Sarvesh Singhal, IFS, Director, JSAC	Member Secretary

At the onset of the meeting, Shri Amit Khare, Chairman, Executive Committee, welcomed the members and initiated the discussion as per the agenda item.

In the deliberations of the Executive Committee, the following decisions were taken as per agenda item:

**Agenda 1 : Status of Projects and Resources at JSAC**

The Director, JSAC briefed the committee that the JSAC has completed 84 projects and 29 projects are ongoing for different State and Central Govt. Departments. Director JSAC informed that JSAC has generated various GIS data, which are being used by different State Govt. Departments. Details of some of the important State Govt. projects are as follows:

1. WebGIS application namely "Jharkhand Forest Management Information System" and Mobile Apps developed and deployed for Jharkhand Forest Department, Govt. of Jharkhand.
2. Web GIS solution and mobile apps developed for Cabinet Election Department, Govt. of Jharkhand.
3. WebGIS application for online submission of Application for Mobile Tower and OFC for Dept. of IT & e-Gov, Govt. of Jharkhand
4. GIS mapping of Govt. Health facilities and Vehicle Tracking System (VTS) installation in Mobile Medical Units for Health Dept., Govt. of Jharkhand

5. Establishment of GIS cell at Police Headquarter has been completed and running successfully.
6. WebGIS services in the form of Web Map Service (WMS) and Web Feature Service (WFS) has been provided to different Govt. Departments viz., Dept. of Food and Public Distribution, Mines and Geology Dept., Industry Dept. etc.
7. WebGIS application has been developed for Education Department.
8. Digitization of Record of Rights for 13 districts under Digital India Land Record Modernization Programme.
9. Digitization of 47000 cadastral maps out of 53108 till date and it is in progress which will be completed by 10<sup>th</sup> September, 2017 under Digital India Land Record Modernization Programme.
10. Web based GIS application has been developed and integrated with single window system for Ease of Doing Business in Jharkhand.

**Decision:** Chairman suggested to convene a meeting of all the Departments where GIS data can be used in planning, monitoring and execution of developmental work.

**Agenda 2 : Ex Post-facto approval of Certificate course on Remote Sensing, GIS and Global Navigation Satellite System (GNSS)**

**Decision:** The Chairman directed that the course should be taken up under Skill Development Mission programme. Therefore, the Dept. of Higher, Technical Education and Skill Development, Govt. of Jharkhand may be approached in this regard. Student may take up internship in JSAC.


**Agenda 3 : Approval for JSAC as Nodal Agency for providing GIS Experts to different Govt. department of Jharkhand State**

**Decision:** Since this course will be part of Skill Development Mission, the data of passed out students will be with them and the Skill Development Mission can act as nodal agency for hiring purpose.

**Agenda 4 : Approval of construction of JSAC's building**

**Decision:** The Chairman directed to hold-on the construction of building of JSAC after completion of boundary wall.

**Agenda 5 : Approval of revision of rates for GIS services to various Department and approval of rate for development of Mobile App**



**Decision:** The Chairman suggested that the rates of GIS services with other State Remote Sensing Application Centers may be compared. The proposal for revision of rates may be put up accordingly.

**Agenda 6 : Audit Report of 2015-16**


**Decision:** The audit report was approved and accepted by the Executive Committee.

**Agenda 7 : Annual Report of JSAC**

**Decision:** The annual report was approved and accepted by the Executive Committee.

**Agenda 8 : Any other with the approval of the Chairman**

The meeting ended with the thanks to the Chair.



(Sarvesh Singhal, IFS)

Member Secretary, Executive  
Committee and Director, JSAC



(Satendra Singh, IAS)

Vice Chairman, Executive Committee,  
JSAC and Secretary, Dept.  
of IT & e-Gov, Govt. of Jharkhand



(Amit Khare, IAS)

Chairman, Executive Committee, JSAC and  
Development Commissioner, Govt. of Jharkhand


Memo No. 6.0.0

Date 21/08/17

- Copy to :
- (i) Development Commissioner, GoJ
  - (ii) The Secretary, Dept. of T.E. & Skill Dev. GoJ
  - (iii) The Secretary, Dept. of IT & e-Gov, GoJ
  - (iv) The Director, Dept. of T.E. & Skill Dev. GoJ
  - (v) The Director, Dept. of IT. & e-Gov, GoJ
  - (vi) The Scientific Secretary, ISRO, HQ, Bangalore, GoI
  - (vii) The Director, NRSC, ISRO/DOS, GoI
  - (viii) The Director, SAc, ISRO/DOS, GoI

3

For information please.



(Director, JSAC)